

Tenure and Access Rights Skills share session – Supporting the Territories and Areas Conserved by Community

“Documentation and Mapping”

By:
Nasiri Sabiah
Area Base Coordinator, PACOS Trust

Some time, in our mind...


- What Documentation need to do?
- Why So difficult?
- Hard to make People Understand?
- Authority..How to convince?

How IPs' & Local Community seen their ICCAs



Map Your ICCAs- Why so Important?

1. Understanding the area or community culture & livelihood



Map Your ICCAs- Why so Important?

2. Collecting Information



internal problems among communities



Overlap with Park, Forest reserve

Map Your ICCAs- Why so Important?

3. Identify the location- Farming area, water catchment, hunting area & any sentimental values



Map Your ICCAs- Why so Important?

4. Involvement all communities, especially women and youth.



Map Your ICCAs- Why so Important?

5. Strategic planning – Moving forward



Outcome from the map, we analysis
 - urgent issue
 - main target
 - more focus

Map Your ICCAs- Why so Important?


1. Understanding the area or community livelihood
2. collecting Information
3. Identify the location- Farming area, water catchment, hunting area & any sentimental values
4. Involvement all communities, especially women and youth.
5. Strategic planning – Moving forward.



Map your ICCA - How..

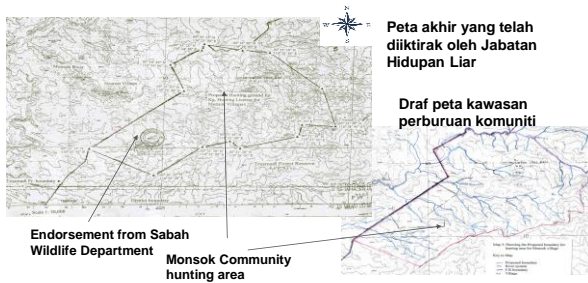


- into each country/community
1. Sketch your ancestral territories
 2. Identify your ICCAs
 3. List down your resources, sacred sites and high conservation value area
 3. Common term or name of your ICCAs
 4. What is the threats in your ICCA



Experience

- > **Sabah Park:**
 - Kg. Terian Penampang
 - Kg. Buayan Penampang
 - Kg. Ulu Senagang, Keningau
- > **Forest Department**
 - Kg. Mangkawagu
- > **wildlife Department**
 - Kg. Monsok Tambunan
- > **Corporate industry (Sabah Forest Industries /BILT)**
 - Kg. Ulu Tomani
- > **Court Case (Evidence)**
 - many...



Respond from Government

1. Government departments support this initiative. Especially related to resource management
2. Recognition through amendments of laws/ Policy (fishery enactment, wildlife enekmen, sustainable forest management & etc..)
3. Communities help in monitoring and safeguard sources such as forests, rivers, fish, wildlife and other resources.
4. Community maps are accepted in area determination and internal conflict resolution



Sekian Terima Kasih
Thank you
Kotohuadan